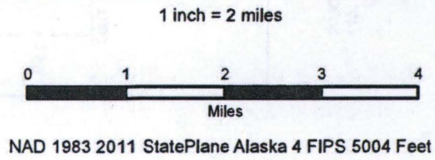


- ☼ Proposed Sabre 1 Well Location (Oct. 2016)
- Platform
- Onshore Facility
- Non-Common Gas Pipeline
- Non-Common Oil Pipeline
- Common Carrier Pipeline
- ✕ Inactive Pipeline
- ⊞ Unit Boundaries
- NOAA Contours (ft)
- River

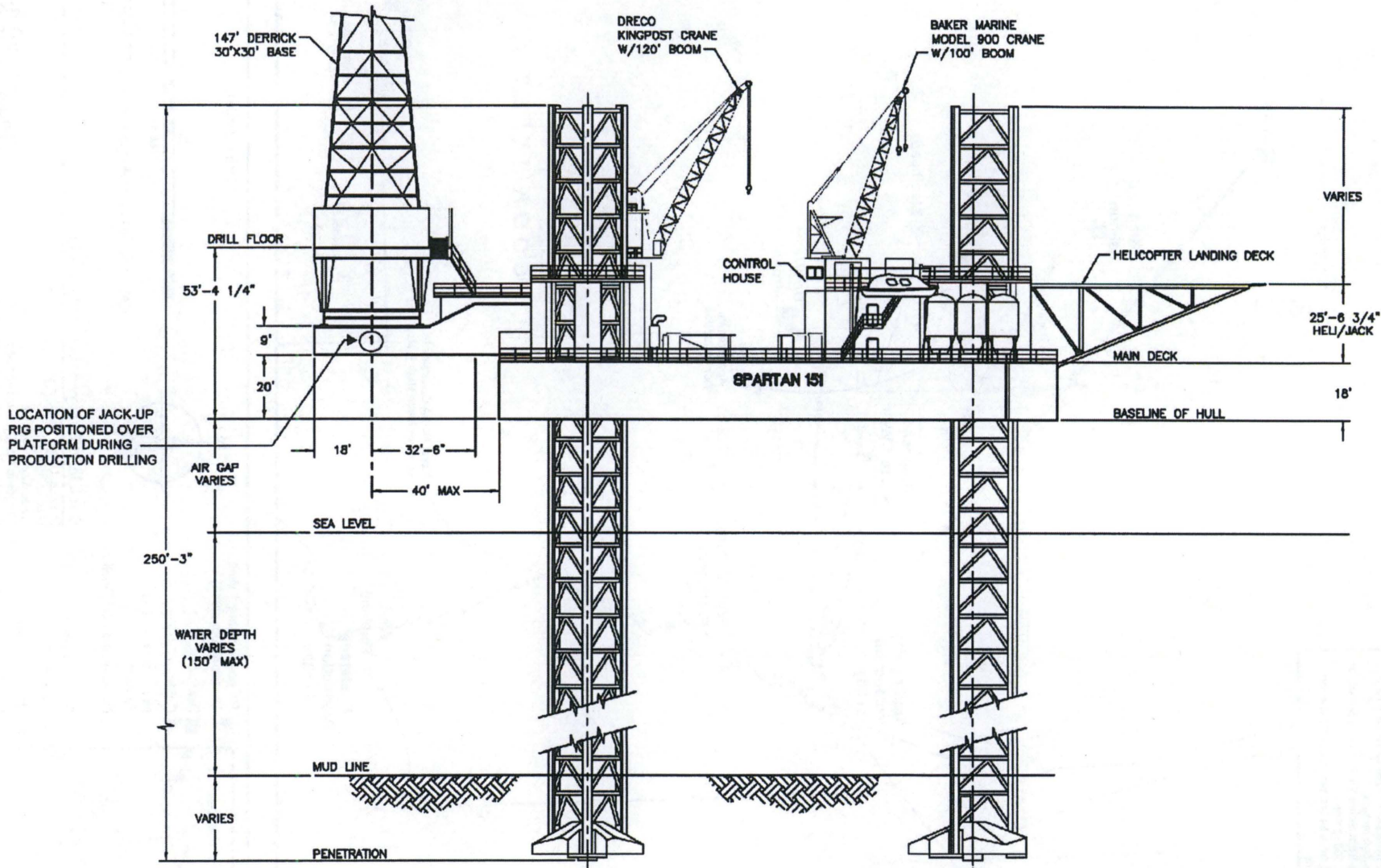


Cook Inlet Energy Sabre Well Location

Applicant: Cook Inlet Energy
 File No. POA-2016-171
 Waterway: Cook Inlet
 Proposed Activity: Proposed Sabre Well
 Sec.: 36 T.: 9N R.: 14W M.: Seward
 Lat.: 60°49'14.75"N Long.: 151°41'24.62"W
 Sheet 1 of 6 Date: 11/1/2016



P:\CookInletEnergy\MXD\SabreSurfaceLocation_Sect10.mxd bratbyj



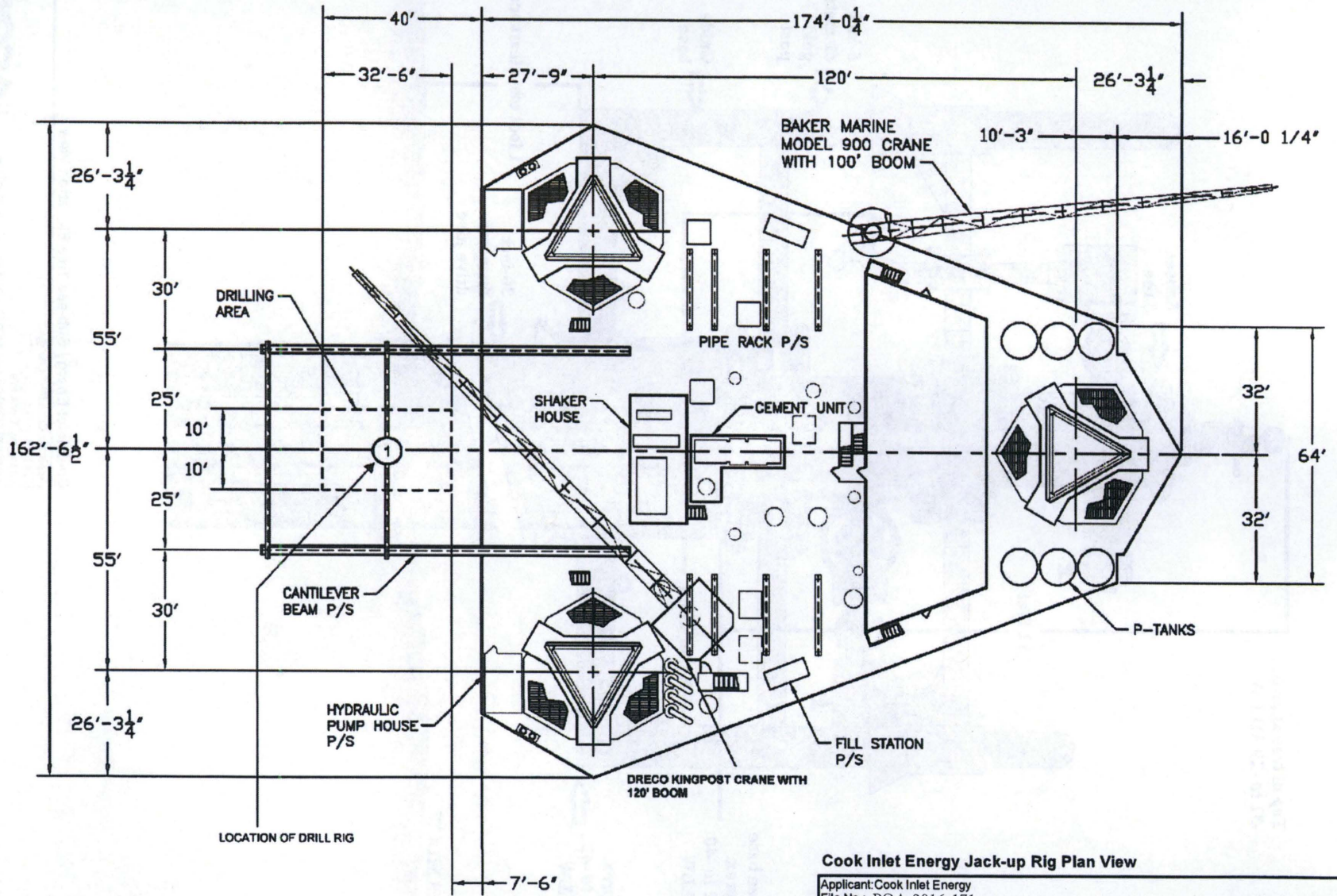
Cook Inlet Energy Jack-up Rig Elevation View

Applicant: Cook Inlet Energy
 File No.: POA-2016-171
 Waterway: Cook Inlet
 Proposed Activity: Exploration Drilling & Well Head Installation
 Sec.: 36 T.: 9N R.: 14W M.: Seward
 Lat.: 60°49'14.75"N Long.: 151°41'24.62"W
 Sheet 2 of 6 Date: 11/1/2016



P:\CookInletEnergy\MKD\Spartan151_ElevationView_Sect10_Sheet2.mxd beatyjcj

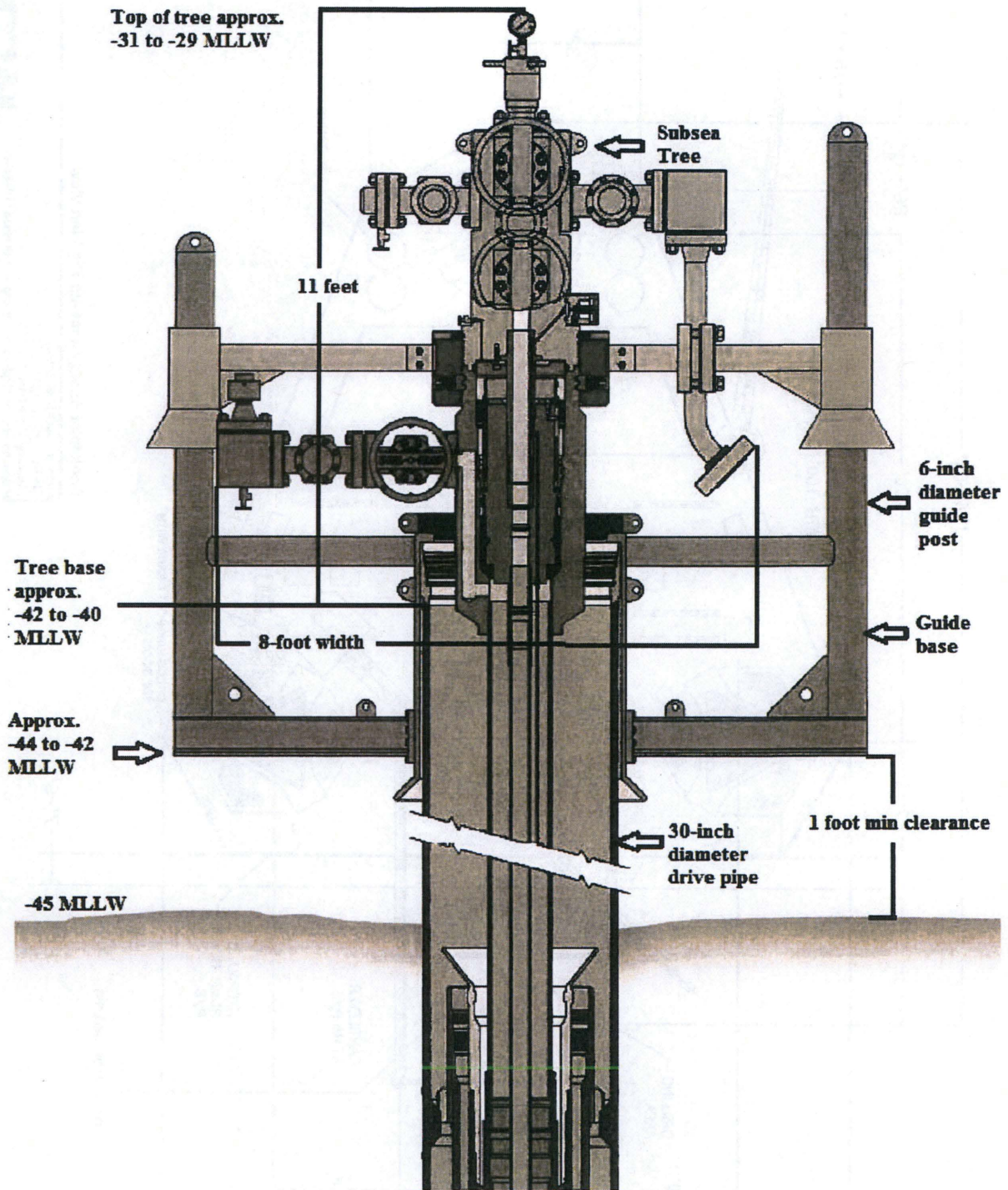
P:\CookInletEnergy\MXD\Spartan15_L_RigPlanView_Sect0_Sheet3.mxd bealyj



Cook Inlet Energy Jack-up Rig Plan View

Applicant: Cook Inlet Energy
 File No.: POA-2016-171
 Waterway: Cook Inlet
 Proposed Activity: Exploration Drilling & Well Head Installation
 Sec.: 36 T.: 9N R.: 14W M.: Seward
 Lat.: 60°49'14.75"N Long.: 151°41'24.62"W
 Sheet 3 of 6 Date: 11/1/2016

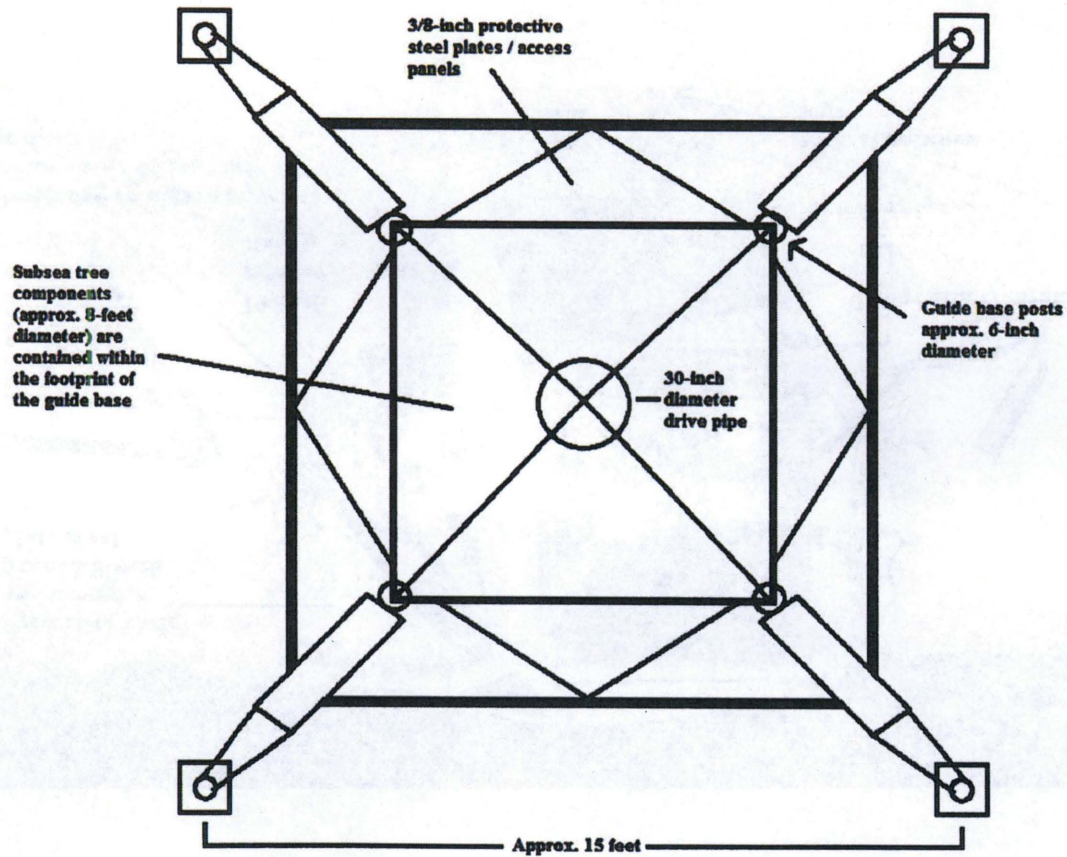




Cook Inlet Energy Sub-sea Tree Elevation View

Applicant: Cook Inlet Energy
 File No.: POA-2016-171
 Waterway: Cook Inlet
 Proposed Activity: Exploration Drilling & Well Head Installation
 Sec.: 36 T.: 9N R.: 14W M.: Seward
 Lat.: 60°49'14.75"N Long.: 151°41'24.62"W
 Sheet 4 of 6 Date: 11/1/2016


JACOBS



Cook Inlet Energy Protective Cap Plan View

Applicant: Cook Inlet Energy
 File No.: POA-2016-171
 Waterway: Cook Inlet
 Proposed Activity: Exploration Drilling & Well Head Installation
 Sec.: 36 T.: 9N R.: 14W M.: Seward
 Lat.: 60°49'14.75"N Long.: 151°41'24.62"W
 Sheet 5 of 6 Date: 11/1/2016





Cook Inlet Energy Protective Cap Elevation View

Applicant: Cook Inlet Energy
 File No.: POA-2016-171
 Waterway: Cook Inlet
 Proposed Activity: Exploration Drilling & Well Head Installation
 Sec.: 36 T.: 9N R.: 14W M.: Seward
 Lat.: 60°49'14.75"N Long.: 151°41'24.62"W
 Sheet 6 of 6 Date: 11/1/2016

